





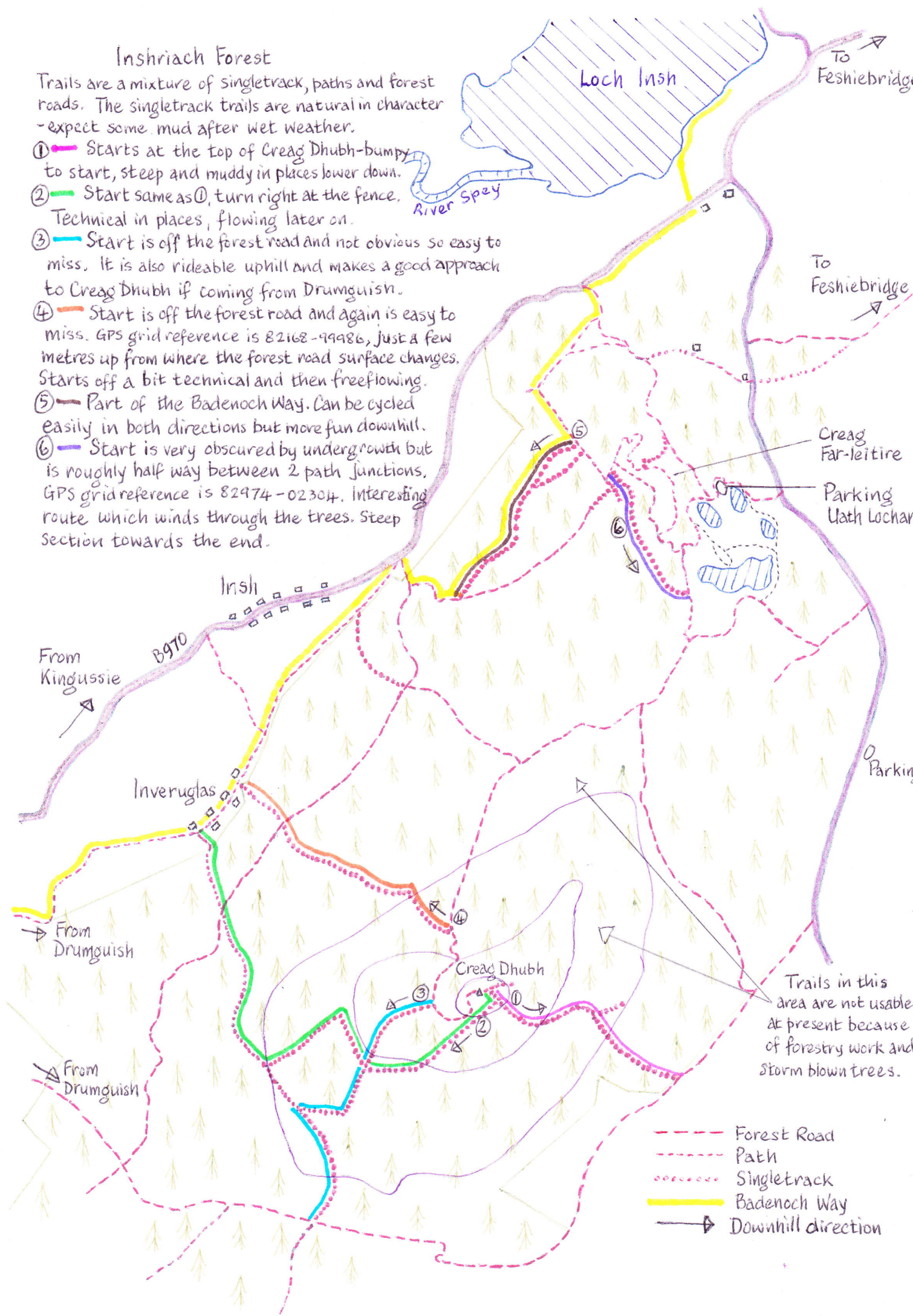


Inshriach Forest

Trails are a mixture of singletrack, paths and forest roads. The singletrack trails are natural in character - expect some mud after wet weather.

- ①  Starts at the top of Creag Dhubh-bumpy to start, steep and muddy in places lower down.
- ②  Start same as ①, turn right at the fence. Technical in places, flowing later on.
- ③  Start is off the forest road and not obvious so easy to miss. It is also rideable uphill and makes a good approach to Creag Dhubh if coming from Drumguish.
- ④  Start is off the forest road and again is easy to miss. GPS grid reference is 82168-99986, just a few metres up from where the forest road surface changes. Starts off a bit technical and then freeflowing.
- ⑤  Part of the Badenoch Way. Can be cycled easily in both directions but more fun downhill.
- ⑥  Start is very obscured by undergrowth but is roughly half way between 2 path junctions. GPS grid reference is 82474-02304. Interesting route which winds through the trees. Steep section towards the end.



-  Forest Road
-  Path
-  Singletrack
-  Badenoch Way
-  Downhill direction

Trails in this area are not usable at present because of forestry work and storm blown trees.